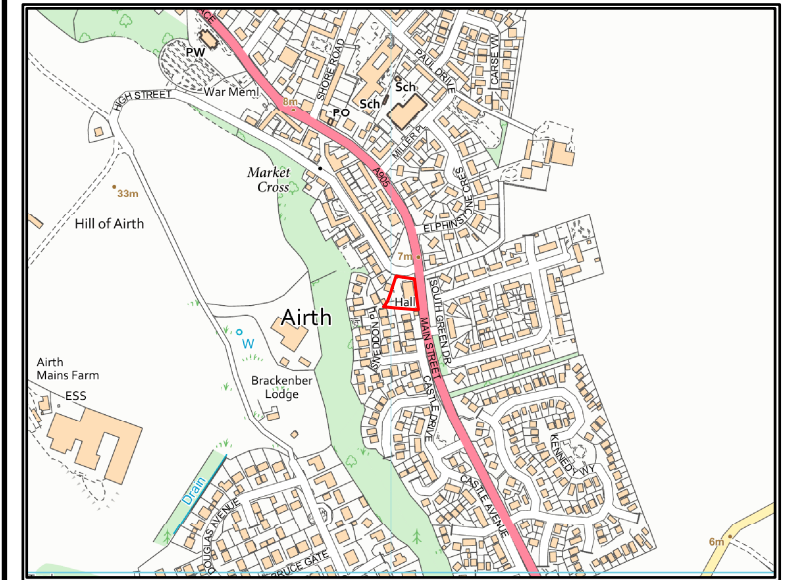


Falkirk Council



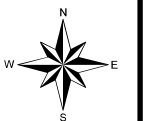
LOCATION PLAN

scale: 1:10,000

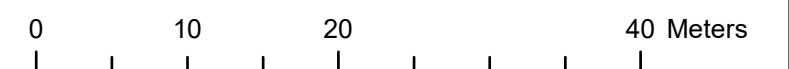
Subject: **Airth Community Hall,
1 High Street, Airth**

Area: 1405 sqm (0.35 acre) or thereby.

Scale: 1:500	Plan No: 3186	Date: 13.12.2024
-----------------	------------------	---------------------



Place Services
Falkirk Stadium, 4 Stadium Way, Falkirk, FK2 9EE



© Crown copyright and database rights 2024 Ordnance Survey 0000851917. You are permitted to use this data solely to enable you to respond to, or interact with, the organisation that provided you with the data. You are not permitted to copy, sub-licence, distribute or sell any of this data to third parties in any form.

O.S.Ref
NS9087